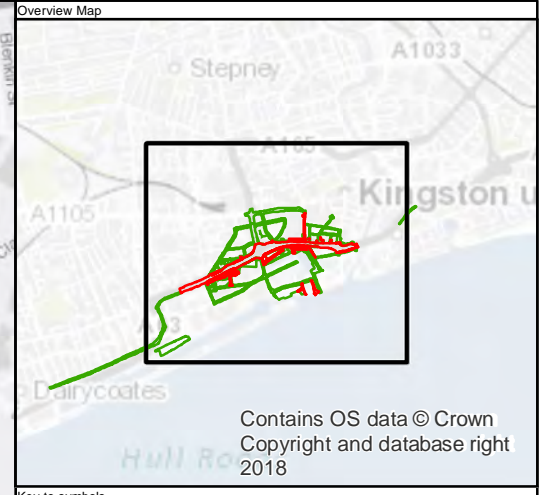
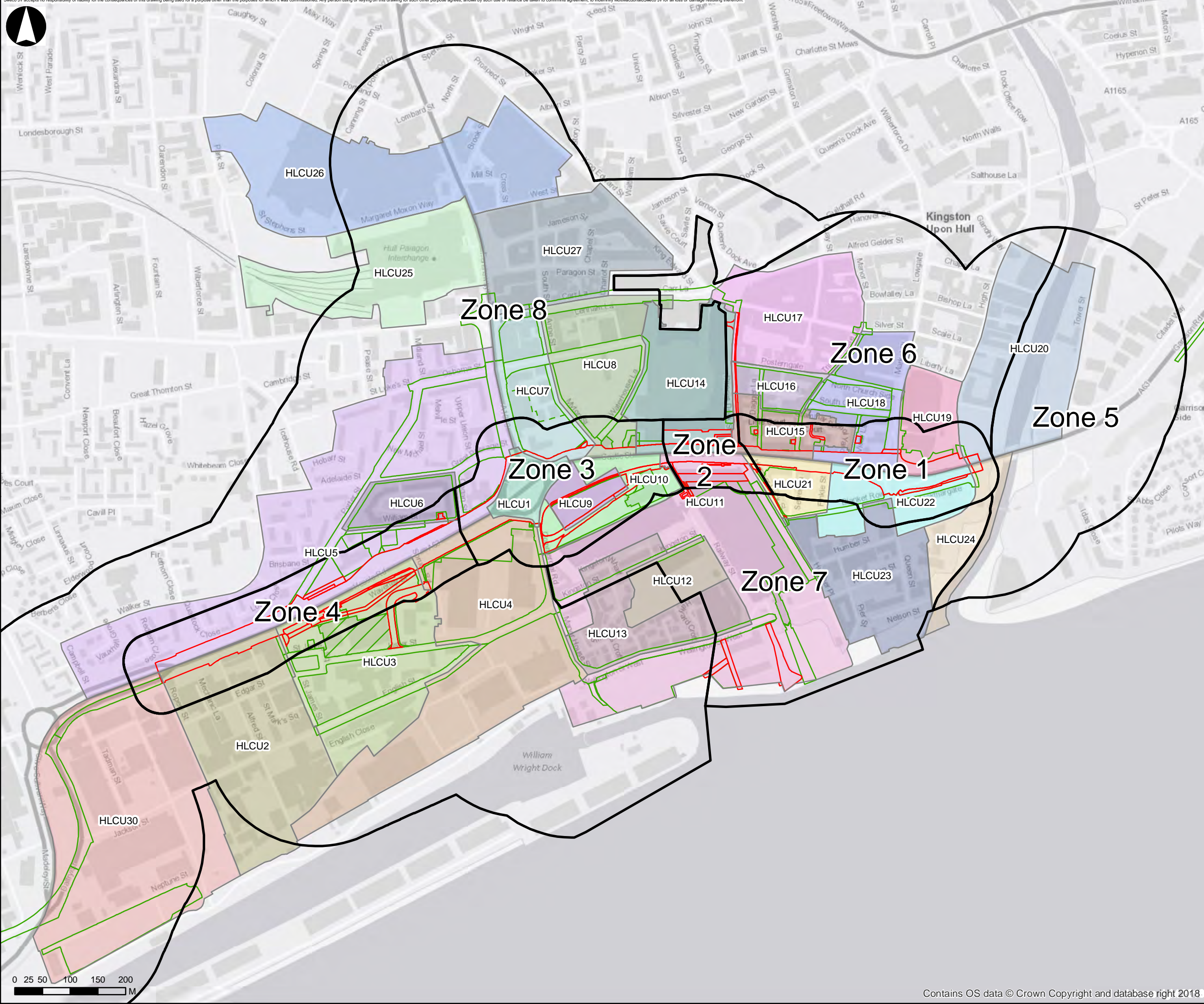


This drawing should not be relied on or used in circumstances other than those for which it was originally prepared and for which Mott MacDonald Sweco JV was commissioned. Mott MacDonald Sweco JV accepts no responsibility for this drawing to any party other than the person to whom it was commissioned. This drawing has been prepared for the titled project or named part thereof and should not be relied upon or used for any other project without an independent check being carried out as to its suitability and prior written authority of Mott MacDonald Sweco JV being obtained. Mott MacDonald Sweco JV accepts no responsibility or liability for the consequences of this drawing being used for a purpose other than that for which it was commissioned. Any person using or relying on this drawing for such other purpose agrees, and by such use or reliance is taken to confirm this agreement, and will be held liable for any loss or damage resulting therefrom.



Key to symbols

- Permanent scheme extent
- Temporary scheme extent
- Preferred main compound (option a)
- Alternative main compound (option b)
- Study zone of interest
- Other study zone

Historic Landscape Character Unit

| | | |
|--|--|--|
| HLCU1 | HLCU19 | HLCU28 |
| HLCU10 | HLCU2 | HLCU29 |
| HLCU11 | HLCU20 | HLCU3 |
| HLCU12 | HLCU21 | HLCU4 |
| HLCU13 | HLCU22 | HLCU5 |
| HLCU14 | HLCU23 | HLCU6 |
| HLCU15 | HLCU24 | HLCU7 |
| HLCU16 | HLCU25 | HLCU8 |
| HLCU17 | HLCU26 | HLCU9 |
| HLCU18 | HLCU27 | |

Notes:
 Scheme extent: SWECO, Sept 2018.
 Conservation Areas: Historic England, 2016.
 HCL Units: Hull City Council, October 2016 and with kind permission of Humber Field Archaeology.

| | | | | | |
|-----|------------|----------------------|-------|-------|-------|
| P03 | 05/09/2018 | Scheme extent update | SLG | CH | JW |
| P02 | 06/07/2018 | Scheme extent update | SLG | CH | JW |
| P01 | 19/03/2018 | For Information | SLG | CH | JW |
| Rev | Date | Amendment Details | Drw'n | Chk'd | App'd |

Mott MacDonald Sweco

Client

Drawing Status: SHARED
 Suitability: S4

Project Title
A63 CASTLE STREET IMPROVEMENTS, HULL

Drawing Title
VOLUME 2 FIGURE 8.5 HISTORIC LANDSCAPE CHARACTERISATION UNITS - SHEET 1 of 5

| | | | | | | | | | |
|---------------|---------|----------|------------|-------|------------|---------|------------|----------|------------|
| Scale | 1:6,500 | Designed | SLG | Drawn | SLG | Checked | CH | Approved | JW |
| Original Size | A3 | Date | 05/09/2018 | Date | 05/09/2018 | Date | 05/09/2018 | Date | 05/09/2018 |

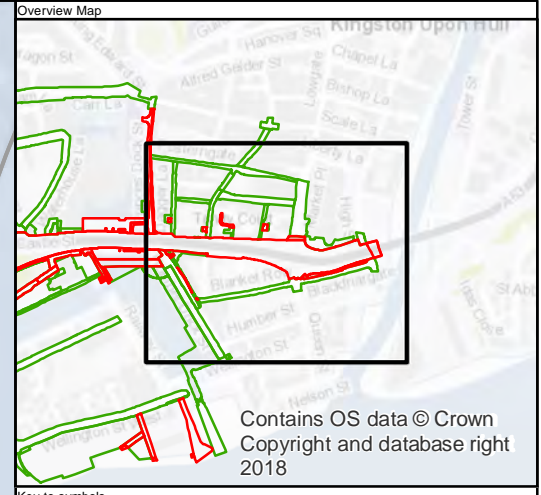
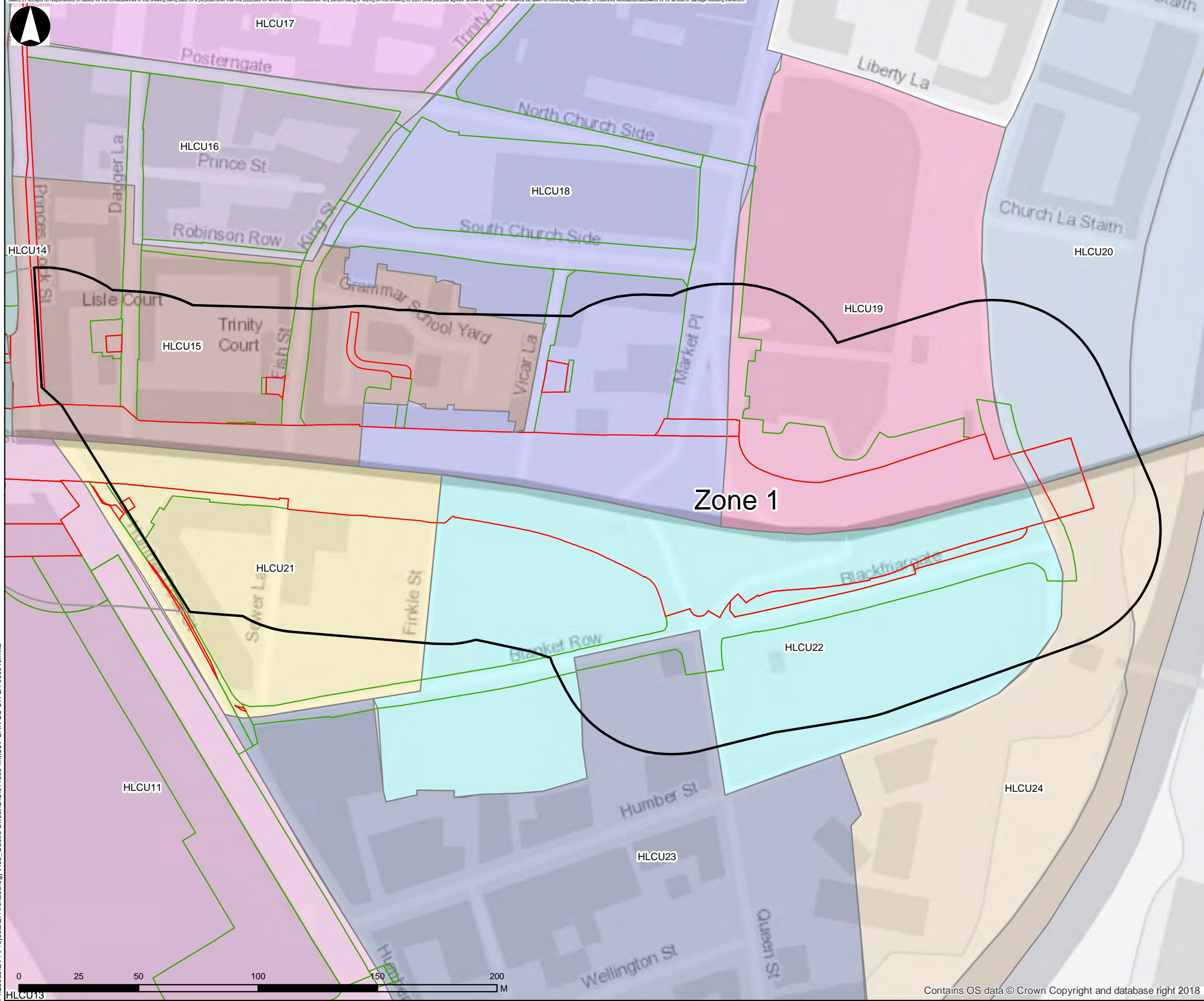
| | | | | |
|----------------|--------|------------|---------------|------------------|
| Drawing Number | HE PIN | Originator | Volume | Project Ref. No. |
| 514508 | - | MMSJV | - EHR | 514508 |
| SO | - | DR | - LH - 000010 | Revision |
| | | | | P03 |

P:\Leeds\IE\VT\Projects2\Archaology\A63_Castle Street\GIS\514508-MMSJV-EHR-SO-DR-LH-000010.mxd



Contains OS data © Crown Copyright and database right 2018

This drawing should not be relied on or used in circumstances other than those for which it was originally prepared and for which Mott MacDonald Sweco JV was commissioned. Mott MacDonald Sweco JV accepts no responsibility for this drawing to any party other than the person to whom it was commissioned. This drawing has been prepared for the titled project or named part thereof and should not be relied upon or used for any other project without an independent check being carried out as to its suitability and prior written authority of Mott MacDonald Sweco JV being obtained. Mott MacDonald Sweco JV accepts no responsibility or liability for the consequences of this drawing being used for a purpose other than the purposes for which it was commissioned. Any person using or relying on this drawing for such other purpose agrees, and will be taken to confirm this agreement, to indemnify Mott MacDonald Sweco JV for all loss or damage resulting therefrom.



- Key to symbols
- Permanent scheme extent
 - Temporary scheme extent
 - Study zone of interest
 - Other study zone

- Historic Landscape Character Unit
- | | | |
|---|---|---|
| HLCU1 | HLCU19 | HLCU28 |
| HLCU10 | HLCU2 | HLCU29 |
| HLCU11 | HLCU20 | HLCU3 |
| HLCU12 | HLCU21 | HLCU30 |
| HLCU13 | HLCU22 | HLCU4 |
| HLCU14 | HLCU23 | HLCU5 |
| HLCU15 | HLCU24 | HLCU6 |
| HLCU16 | HLCU25 | HLCU7 |
| HLCU17 | HLCU26 | HLCU8 |
| HLCU18 | HLCU27 | HLCU9 |

Notes:
 Scheme extent: SWECO, Sept 2018.
 Conservation Areas: Historic England, 2016.
 HCL Units: Hull City Council, October 2016 and with kind permission of Humber Field Archaeology.

| Rev | Date | Amendment Details | Drw'n | Chk'd | App'd |
|-----|------------|----------------------|-------|-------|-------|
| P03 | 05/09/2018 | Scheme extent update | SLG | CH | JW |
| P02 | 06/07/2018 | Scheme extent update | SLG | CH | JW |
| P01 | 19/03/2018 | For Information | SLG | CH | JW |

Mott MacDonald Sweco

Client

Drawing Status: SHARED Suitability: S4

Project Title: **A63 CASTLE STREET IMPROVEMENTS, HULL**

Drawing Title: **VOLUME 2 FIGURE 8.5 HISTORIC LANDSCAPE CHARACTERISATION UNITS - SHEET 2 of 5**

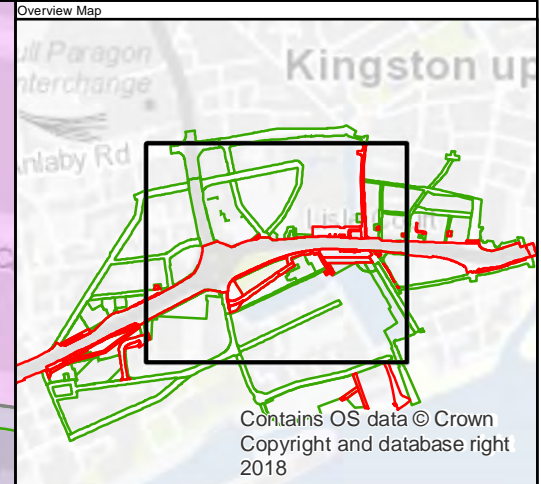
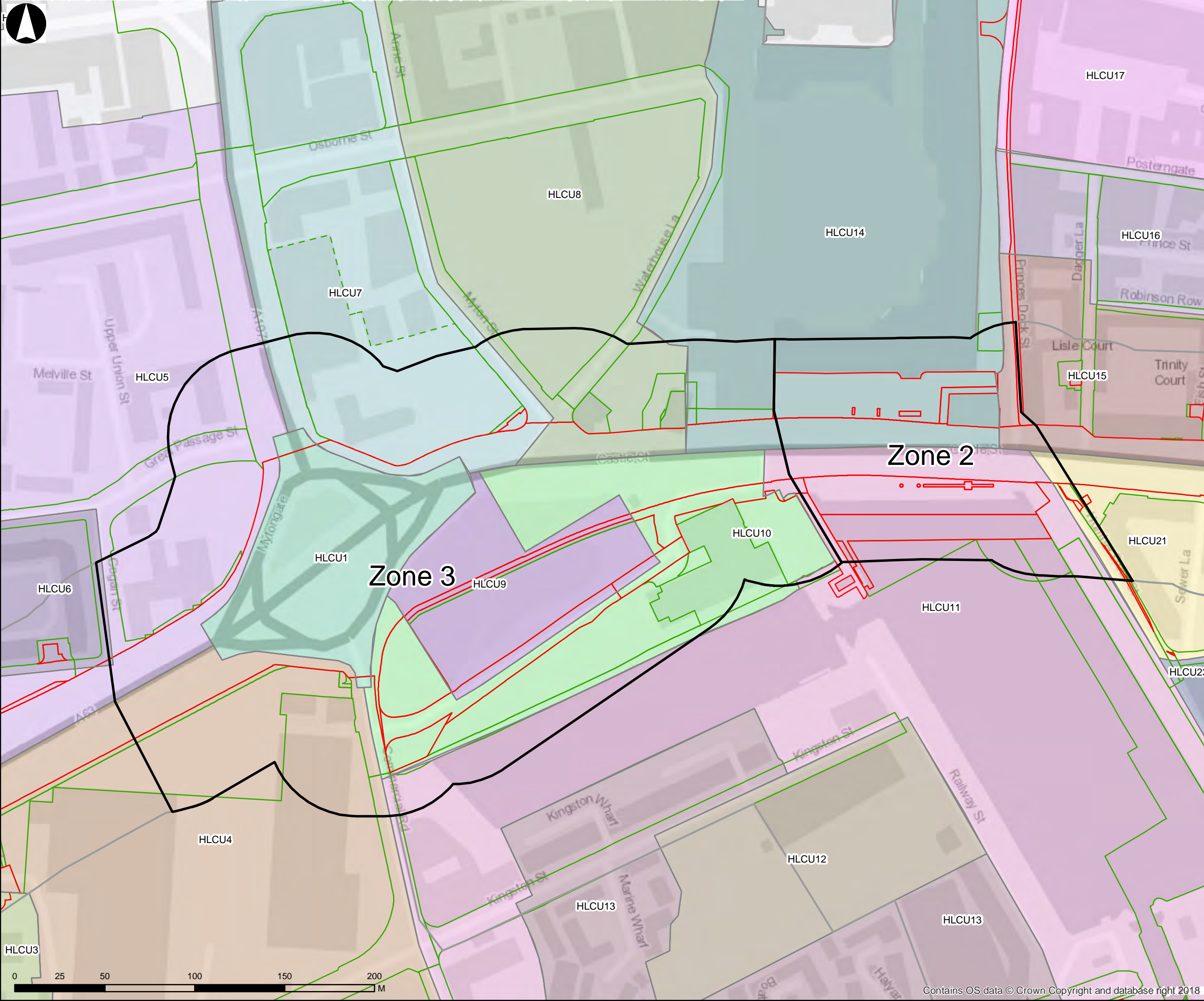
| | | | | |
|-------------------|------------------|------------------|------------------|------------------|
| Scale: 1:1,500 | Designed: SLG | Drawn: SLG | Checked: CH | Approved: JW |
| Original Size: A3 | Date: 05/09/2018 | Date: 05/09/2018 | Date: 05/09/2018 | Date: 05/09/2018 |

| | | | | |
|------------------------|------------|----------------|----------------|--------------------------|
| Drawing Number: 514508 | HE PIN: SO | Originator: DR | Volume: LH | Project Ref. No.: 514508 |
| Location: SO | Type: DR | Role: LH | Number: 000010 | Revision: P03 |

P:\Leeds\IE\VT\Projects2\Archaology\A63_Castle Street\GIS\514508-MMSJV-EHR-SO-DR-LH-000010.mxd

Contains OS data © Crown Copyright and database right 2018

This drawing should not be relied on or used in circumstances other than those for which it was originally prepared and for which Mott MacDonald Sweco JV was commissioned. Mott MacDonald Sweco JV accepts no responsibility for this drawing to any party other than the person by whom it was commissioned. This drawing has been prepared for the titled project or named part thereof and should not be relied upon or used for any other project without an independent check being carried out as to its suitability and prior written authority of Mott MacDonald Sweco JV being obtained. Mott MacDonald Sweco JV accepts no responsibility or liability for the consequences of this drawing being used for a purpose other than the purposes for which it was commissioned. Any person using or relying on this drawing for such other purpose agrees, and will by such use or reliance be taken to confirm this agreement, to indemnify Mott MacDonald Sweco JV for all loss or damage resulting therefrom.



Key to symbols

- Permanent scheme extent
- Temporary scheme extent
- Alternative main compound (option b)
- Study zone of interest
- Other study zone

Historic Landscape Character Unit

| | | |
|--------|--------|--------|
| HLCU1 | HLCU19 | HLCU28 |
| HLCU10 | HLCU2 | HLCU29 |
| HLCU11 | HLCU20 | HLCU3 |
| HLCU12 | HLCU21 | HLCU30 |
| HLCU13 | HLCU22 | HLCU4 |
| HLCU14 | HLCU23 | HLCU5 |
| HLCU15 | HLCU24 | HLCU6 |
| HLCU16 | HLCU25 | HLCU7 |
| HLCU17 | HLCU26 | HLCU8 |
| HLCU18 | HLCU27 | HLCU9 |

Notes:
 Scheme extent: SWECO, Sept 2018.
 Conservation Areas: Historic England, 2016.
 HCL Units: Hull City Council, October 2016 and with kind permission of Humber Field Archaeology.

| Rev | Date | Amendment Details | Drw'n | Chk'd | App'd |
|-----|------------|----------------------|-------|-------|-------|
| P03 | 05/09/2018 | Scheme extent update | SLG | CH | JW |
| P02 | 06/07/2018 | Scheme extent update | SLG | CH | JW |
| P01 | 19/03/2018 | For Information | SLG | CH | JW |

Mott MacDonald Sweco



Client: highways england
 Drawing Status: SHARED
 Suitability: S4

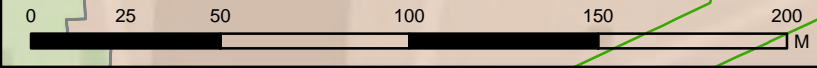
Project Title: **A63 CASTLE STREET IMPROVEMENTS, HULL**

Drawing Title: **VOLUME 2 FIGURE 8.5 HISTORIC LANDSCAPE CHARACTERISATION UNITS - SHEET 3 of 5**

| | | | | | | | | | |
|---------------|---------|----------|------------|-------|------------|---------|------------|----------|------------|
| Scale | 1:2,000 | Designed | SLG | Drawn | SLG | Checked | CH | Approved | JW |
| Original Size | A3 | Date | 05/09/2018 | Date | 05/09/2018 | Date | 05/09/2018 | Date | 05/09/2018 |

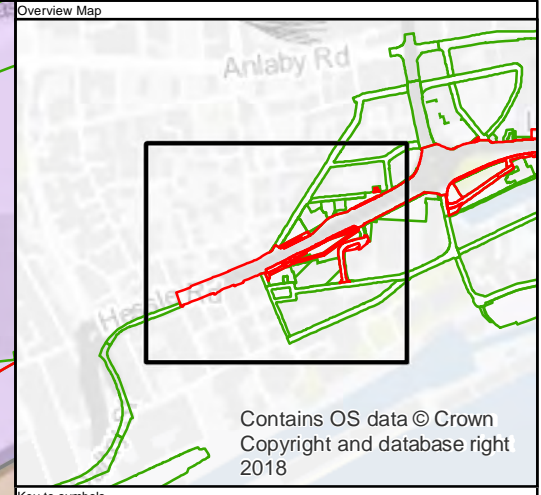
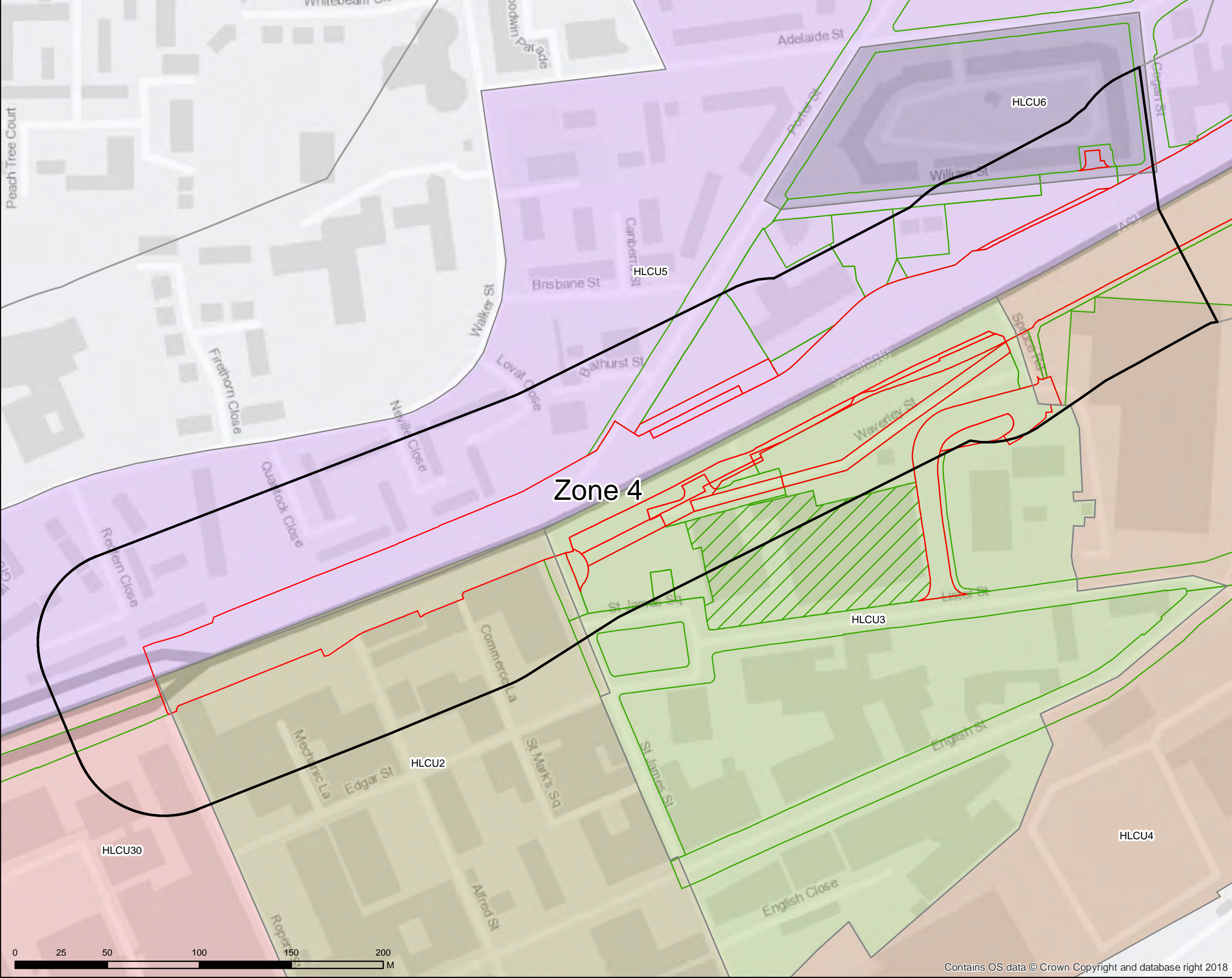
| | | | | |
|----------------|--------|------------|---------------|------------------|
| Drawing Number | HE PIN | Originator | Volume | Project Ref. No. |
| 514508 | - | MMSJV | - EHR | 514508 |
| SO | - | DR | - LH - 000010 | Revision |
| | | | | P03 |

P:\Leeds\IE\VT\Projects\2_Archaeology\A63_Castle Street\GIS\514508-MMSJV-EHR-SO-DR-LH-000010.mxd



Contains OS data © Crown Copyright and database right 2018

This drawing should not be relied on or used in circumstances other than those for which it was originally prepared and for which Mott MacDonald Sweco JV was commissioned. Mott MacDonald Sweco JV accepts no responsibility for this drawing to any party other than the person to whom it was commissioned. This drawing has been prepared for the titled project or named part thereof and should not be relied upon or used for any other project without an independent check being carried out as to its suitability and prior written authority of Mott MacDonald Sweco JV being obtained. Mott MacDonald Sweco JV accepts no responsibility or liability for the consequences of this drawing being used for a purpose other than the purposes for which it was commissioned. Any person using or relying on this drawing for such other purpose agrees, and by such use or reliance is taken to confirm this agreement, to indemnify Mott MacDonald Sweco JV for all loss or damage resulting therefrom.



- Key to symbols
- Permanent scheme extent
 - Temporary scheme extent
 - Preferred main compound (option a)
 - Study zone of interest
 - Other study zone

- Historic Landscape Character Unit
- | | | |
|---|---|---|
| HLCU1 | HLCU19 | HLCU28 |
| HLCU10 | HLCU2 | HLCU29 |
| HLCU11 | HLCU20 | HLCU3 |
| HLCU12 | HLCU21 | HLCU30 |
| HLCU13 | HLCU22 | HLCU4 |
| HLCU14 | HLCU23 | HLCU5 |
| HLCU15 | HLCU24 | HLCU6 |
| HLCU16 | HLCU25 | HLCU7 |
| HLCU17 | HLCU26 | HLCU8 |
| HLCU18 | HLCU27 | HLCU9 |

Notes:
 Scheme extent: SWECO, Sept 2018.
 Conservation Areas: Historic England, 2016.
 HCL Units: Hull City Council, October 2016 and with kind permission of Humber Field Archaeology.

| Rev | Date | Amendment Details | Drw'n | Chk'd | App'd |
|-----|------------|----------------------|-------|-------|-------|
| P03 | 05/09/2018 | Scheme extent update | SLG | CH | JW |
| P02 | 06/07/2018 | Scheme extent update | SLG | CH | JW |
| P01 | 19/03/2018 | For Information | SLG | CH | JW |

Mott MacDonald Sweco

Client

Drawing Status: SHARED | Suitability: S4

Project Title: **A63 CASTLE STREET IMPROVEMENTS, HULL**


Drawing Title: **VOLUME 2 FIGURE 8.5 HISTORIC LANDSCAPE CHARACTERISATION UNITS - SHEET 4 of 5**

| Scale | Designed | Drawn | Checked | Approved |
|---------|----------|-------|---------|----------|
| 1:2,000 | SLG | SLG | CH | JW |

| Original Size | Date | Date | Date | Date |
|---------------|------------|------------|------------|------------|
| A3 | 05/09/2018 | 05/09/2018 | 05/09/2018 | 05/09/2018 |

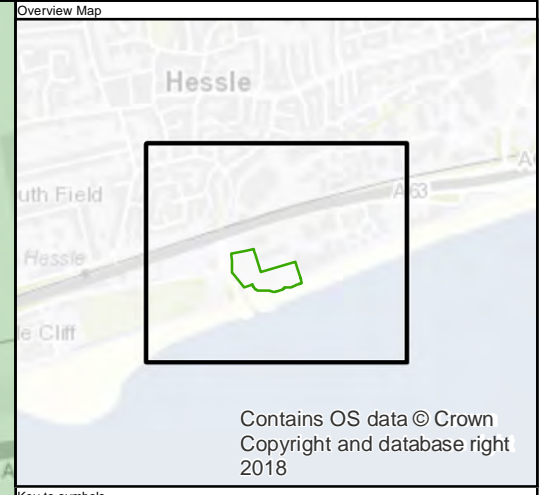
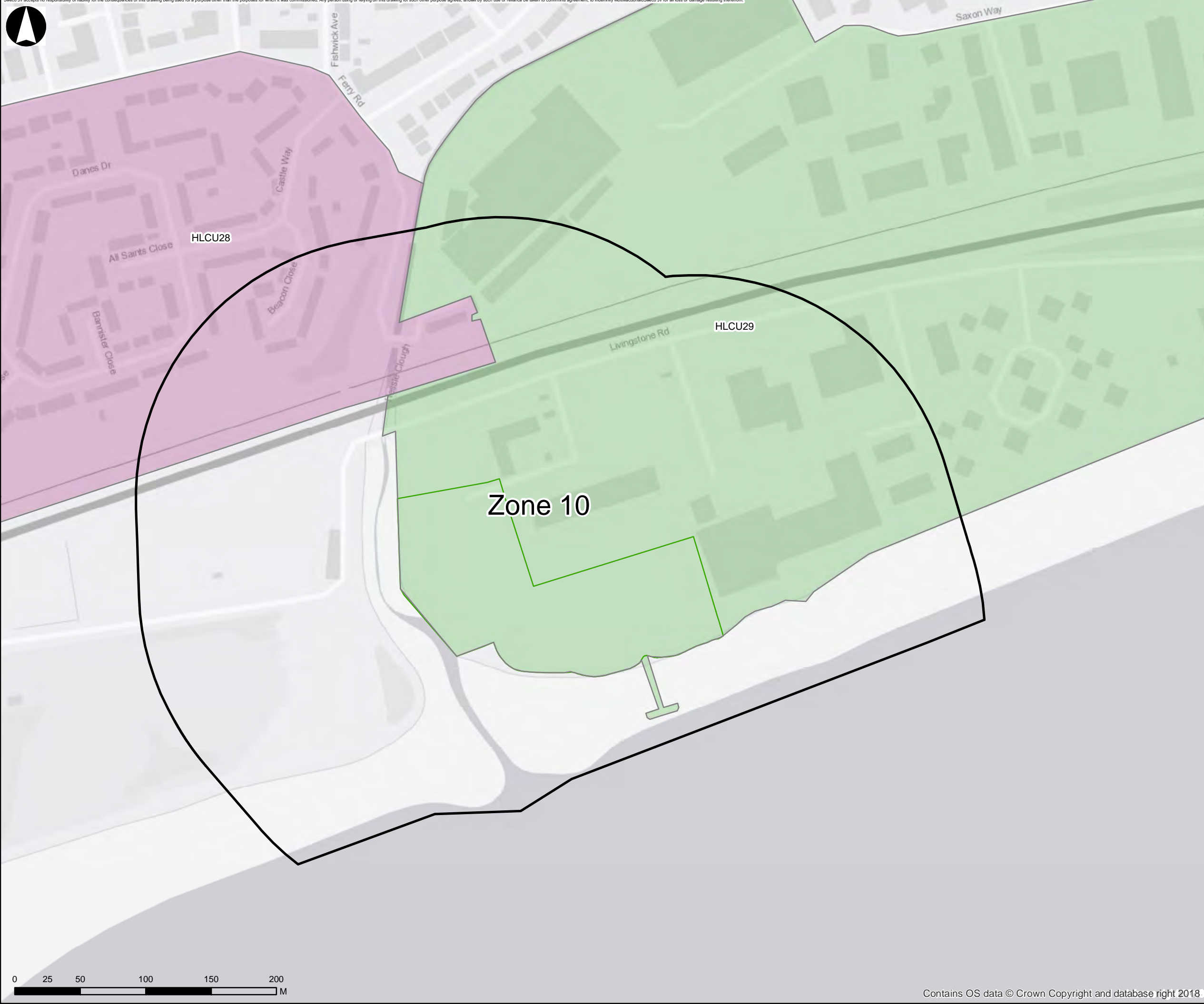
| | | | |
|---------------------------------|-------------------|-------------|-------------------------|
| Drawing Number: 514508 | Originator: MMSJV | Volume: EHR | Project Ref. No: 514508 |
| Location: SO - DR - LH - 000010 | Type: SO | Role: DR | Revision: P03 |

P:\Leeds\IE\VT\Projects\2_Archaeology\A63_Castle Street\GIS\514508-MMSJV-EHR-SO-DR-LH-000010.mxd



Contains OS data © Crown Copyright and database right 2018

This drawing should not be relied on or used in circumstances other than those for which it was originally prepared and for which Mott MacDonald Sweco JV was commissioned. Mott MacDonald Sweco JV accepts no responsibility for this drawing to any party other than the person to whom it was commissioned. This drawing has been prepared for the listed project or named part thereof and should not be relied upon or used for any other project without an independent check being carried out as to its suitability and prior written authority of Mott MacDonald Sweco JV being obtained. Mott MacDonald Sweco JV accepts no responsibility or liability for the consequences of this drawing being used for a purpose other than the purposes for which it was commissioned. Any person using or relying on this drawing for such other purpose agrees, and will by such use or reliance be taken to confirm this agreement, to indemnify Mott MacDonald Sweco JV for all loss or damage resulting therefrom.



Key to symbols

- Temporary scheme extent
- Study zone of interest

Historic Landscape Character Unit

| | | |
|--|--|--|
| HLCU1 | HLCU19 | HLCU28 |
| HLCU10 | HLCU2 | HLCU29 |
| HLCU11 | HLCU20 | HLCU3 |
| HLCU12 | HLCU21 | HLCU30 |
| HLCU13 | HLCU22 | HLCU4 |
| HLCU14 | HLCU23 | HLCU5 |
| HLCU15 | HLCU24 | HLCU6 |
| HLCU16 | HLCU25 | HLCU7 |
| HLCU17 | HLCU26 | HLCU8 |
| HLCU18 | HLCU27 | HLCU9 |

Notes:
 Scheme extent: SWECO, Sept 2018.
 Conservation Areas: Historic England, 2016.
 HCL Units: Hull City Council, October 2016 and with kind permission of Humber Field Archaeology.

| Rev | Date | Amendment Details | Drw'n | Chk'd | App'd |
|-----|------------|----------------------|-------|-------|-------|
| P03 | 05/09/2018 | Scheme extent update | SLG | CH | JW |
| P02 | 06/07/2018 | Scheme extent update | SLG | CH | JW |
| P01 | 19/03/2018 | For Information | SLG | CH | JW |

Mott MacDonald Sweco



Drawing Status: SHARED | Suitability: S4

Project Title: **A63 CASTLE STREET IMPROVEMENTS, HULL**

Drawing Title: **VOLUME 2 FIGURE 8.5 HISTORIC LANDSCAPE CHARACTERISATION UNITS - SHEET 5 of 5**

| | | | | |
|-------------------|------------------|------------------|------------------|------------------|
| Scale: 1:2,750 | Designed: SLG | Drawn: SLG | Checked: CH | Approved: JW |
| Original Size: A3 | Date: 05/09/2018 | Date: 05/09/2018 | Date: 05/09/2018 | Date: 05/09/2018 |

| | |
|---|-------------------------|
| Drawing Number: HE PIN 514508 - MMSJV - EHR SO - DR - LH - 000010 | Project Ref. No: 514508 |
| Location: Type: Role: Number: | Revision: P03 |

P:\Leeds\IE\VT\Projects\2_Archaeology\A63_Castle Street\GIS\514508-MMSJV-EHR-SO-DR-LH-000010.mxd

Contains OS data © Crown Copyright and database right 2018